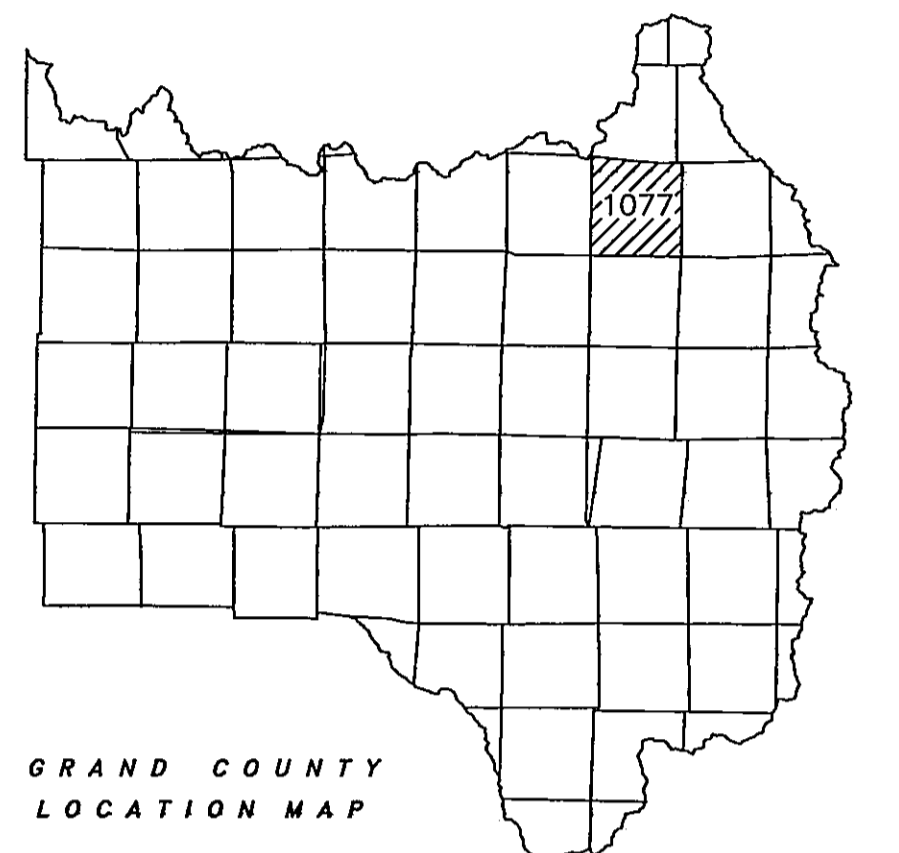


T4N, R76W
SECTION 25
1077-25

Adjoining
T4N, R76W
1077-24

GRAND
COUNTY

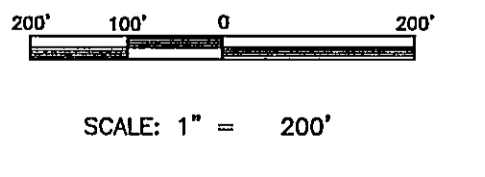

DRAWN BY:	DATE:
CHECKED BY:	DATE:
REVISED	
DATE:	BY:
REMARKS	
DATE:	BY:
ADJACENT MAPS OF 1077-24	
AND 1077-25	
IN SUN VALLEY RANCH SUB	
GCR 491, 1077-24-00-001 & 002	



GRAND COUNTY
LOCATION MAP

6	5	4	3	2	1
7	8	9	10	11	12
18	17	16	15	14	13
19	20	21	22	23	24
30	29	28	27	26	25
31	32	33	34	35	36

TOWNSHIP INDEX



WARNING:
This map is for assessment purposes
only. It is not necessarily accurate by
surveying standards. Do Not use for legal
conveyance.

Adjoining
T4N, R76W
1077

Adjoining
T4N, R75W
1075

1077-262-00-015

Adjoining
T4N, R76W
1077-36

T4N, R76W
SECTION 25

1077-25