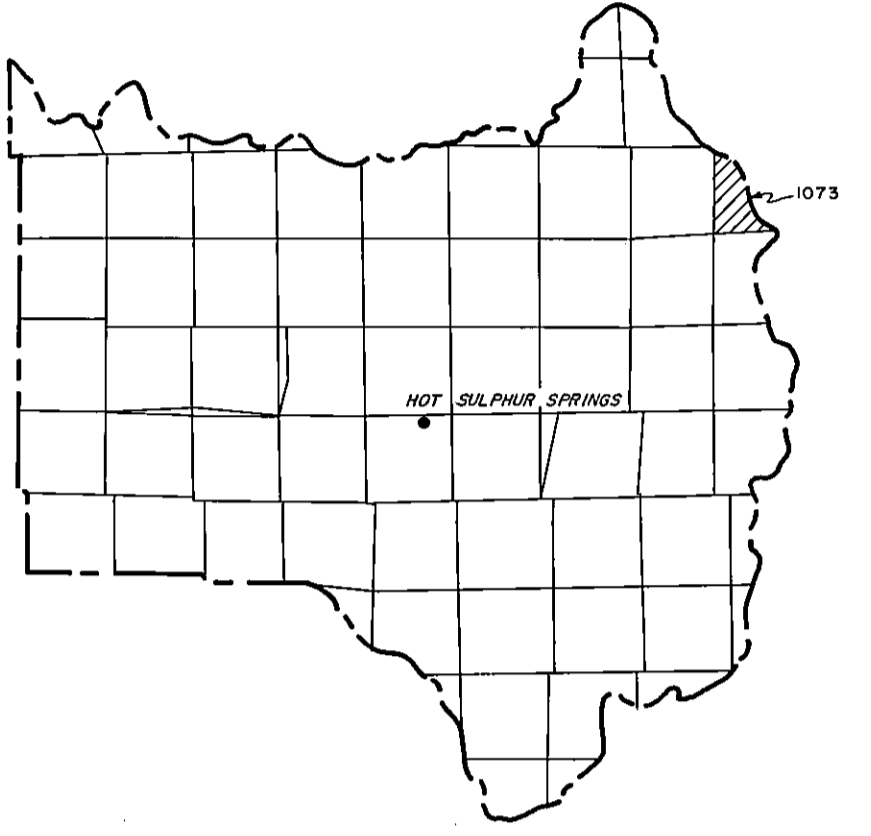


GRAND COUNTY

DRAWN BY <i>F. D.</i> DATE _____	
CHECKED BY _____ DATE _____	
REVISED	
Date	By Remarks
7-22	DKL Approved
7-23	DKL
8-21	DKL Approved



GRAND COUNTY
Location Map

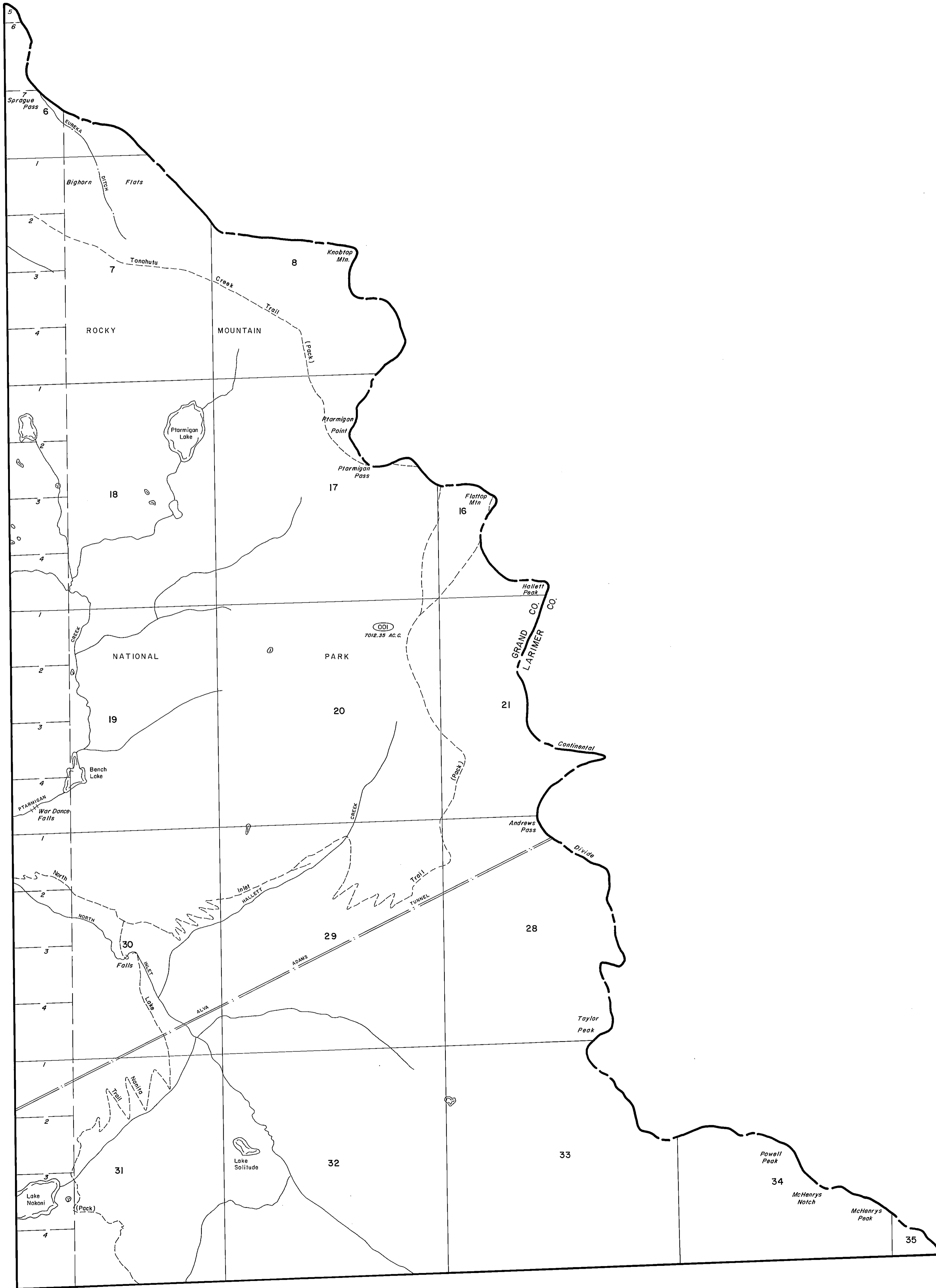

6	9	4	3	2	1
7	8	9	10	11	12
18	17	16	15	14	13
10	20	21	22	23	24
30	29	28	27	26	25
21	32	33	34	35	36

TOWNSHIP INDEX



Scale: 1" = 1200'

WARNING:
This map is for assessment purposes only. It is not necessarily accurate by surveying standards. Do not use for legal conveyance.



Adjoining
T. 4 N., R. 75 W.
1075

Adjoining
T. 3 N., R. 74 W.
1195

T. 4 N., R. 74 W.

1073

1073
T. 4 N., R. 74 W.