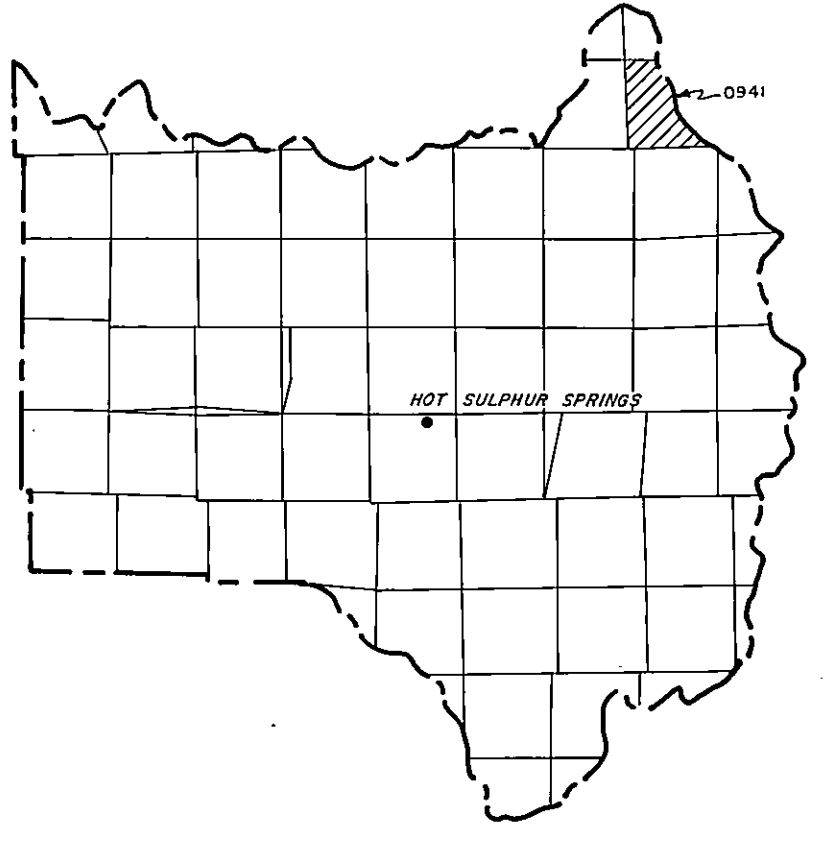


GRAND COUNTY

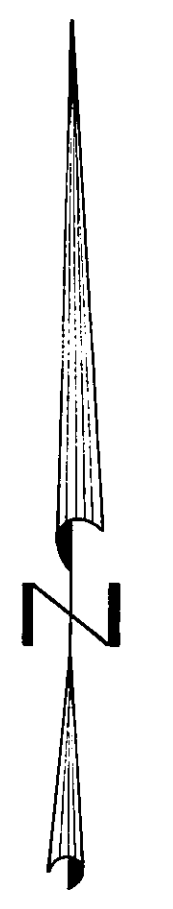
DRAWN BY <i>S. O.</i>		DATE _____
CHECKED BY _____		DATE _____
REVISED		
Date	By	Remarks
1/12/20	DRS	Approved
7/12/20	DRS	Approved
2/19/21	DRS	Approved



GRAND COUNTY
Location Map

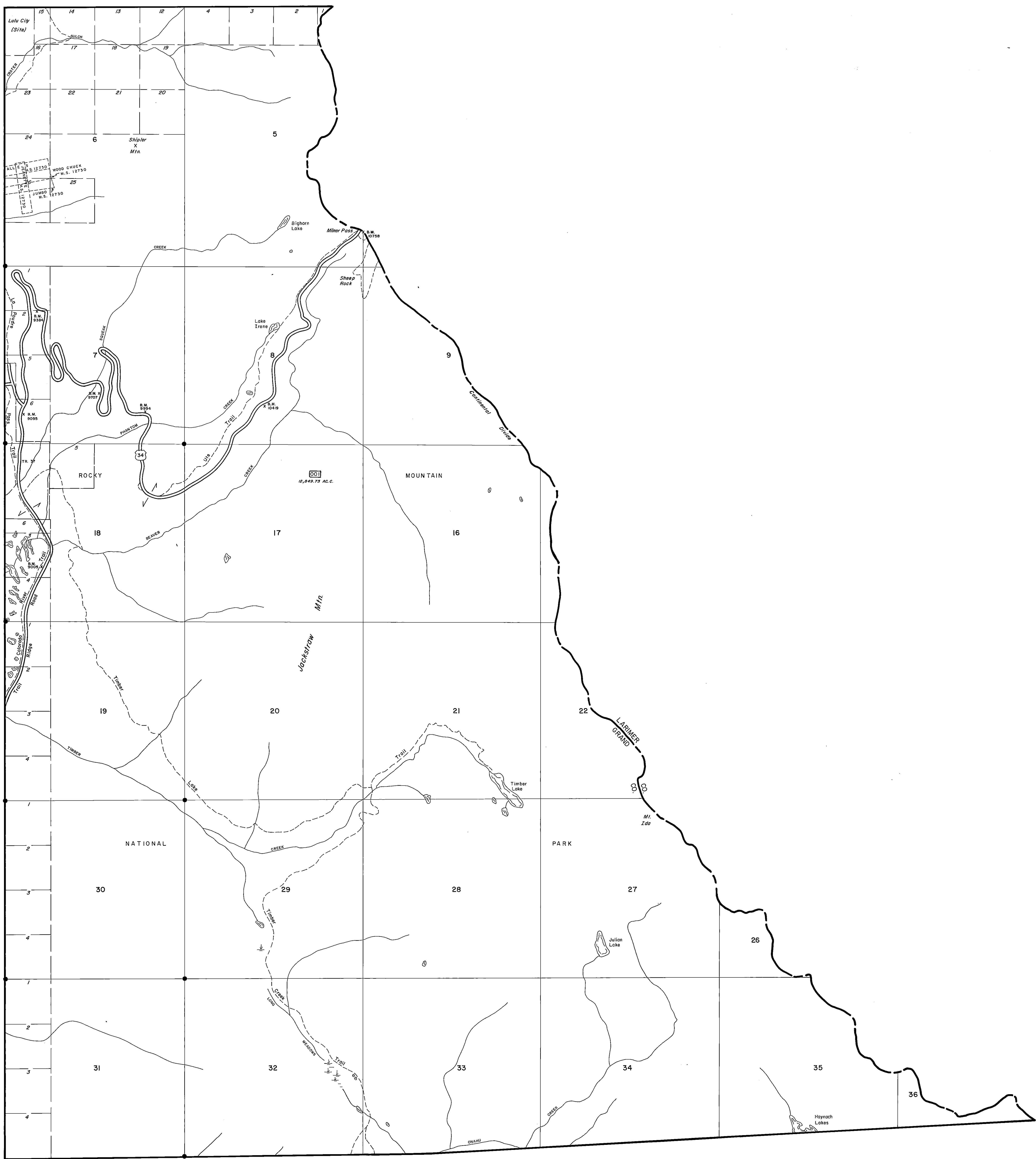
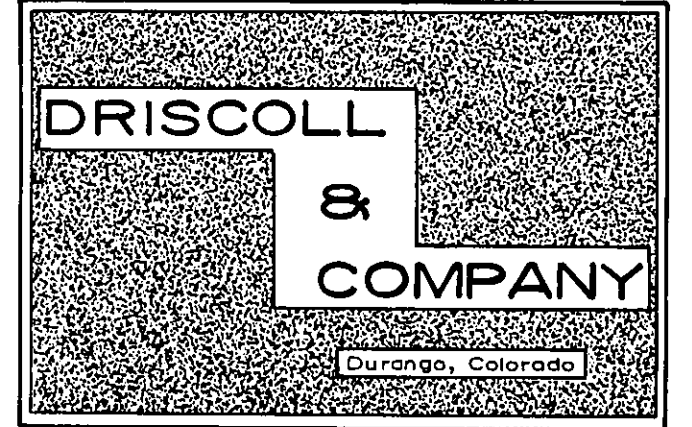
6	5	4	3	2	1
7	8	9	10	11	12
18	17	16	15	14	13
19	20	21	22	23	24
30	29	28	27	26	25
31	32	33	34	35	36

TOWNSHIP INDEX



Scale: 1" = 1200'

WARNING:
This map is for assessment purposes only. It is not necessarily accurate by surveying standards. Do not use for legal conveyance.



0941
T. 5 N., R. 75 W.

Adjoining
T. 5 N., R. 76 W.
0939

Adjoining
T. 4 N., R. 76 W.
1077

Adjoining
T. 4 N., R. 75 W.
1075

T. 5 N., R. 75 W.

0941