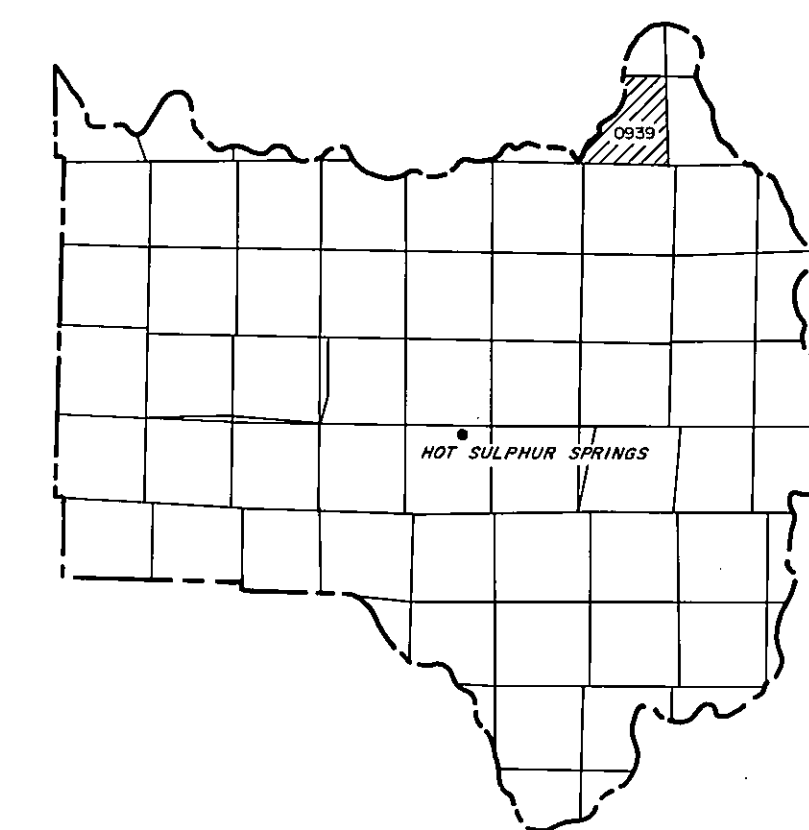


GRAND COUNTY

| | | |
|------------|------|---------|
| DRAWN BY | DATE | |
| CHECKED BY | DATE | |
| REVISED | | |
| Date | By | Remarks |
| 7/53 | SJL | |
| 8/20 | GEL | |
| | | |
| | | |
| | | |
| | | |
| | | |
| | | |



GRAND COUNTY
Location Map

| | | | | | |
|----|----|----|----|----|----|
| 6 | 5 | 4 | 3 | 2 | 1 |
| 7 | 8 | 9 | 10 | 11 | 12 |
| 18 | 17 | 16 | 15 | 14 | 13 |
| 19 | 20 | 21 | 22 | 23 | 24 |
| 30 | 29 | 28 | 27 | 26 | 25 |
| 31 | 32 | 33 | 34 | 35 | 36 |

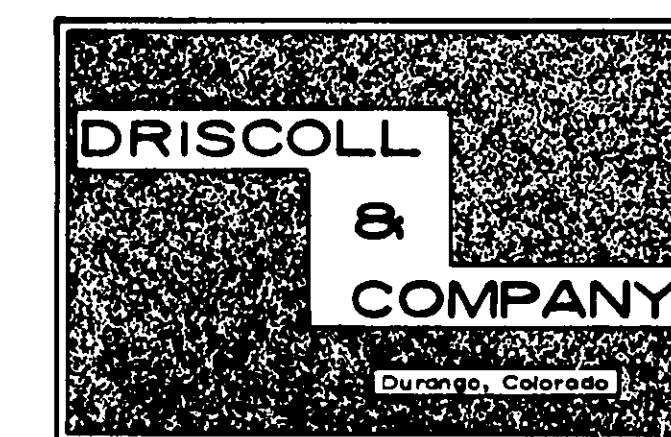
TOWNSHIP INDEX

Adjoining
T. 5 N., R. 75 W.
0941



Scale: 1" = 1200'

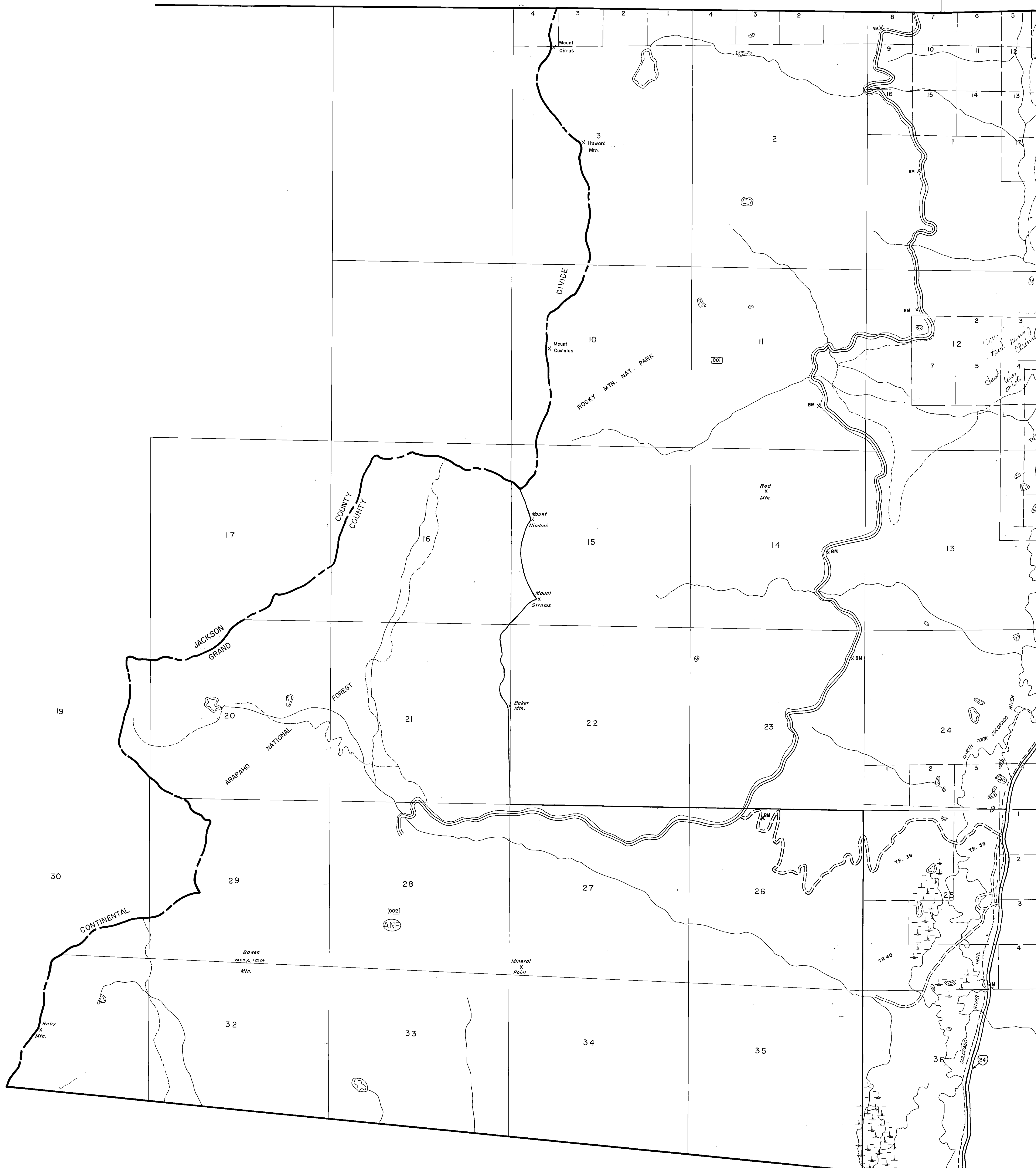
WARNING:
This map is for assessment purposes only. It is not necessarily accurate by surveying standards. Do not use for legal conveyance.



T. 5 N., R. 76 W.

0939

0939
T. 5 N., R. 76 W.



Adjoining
T. 4 N., R. 76 W.
1077