

# GRAND COUNTY

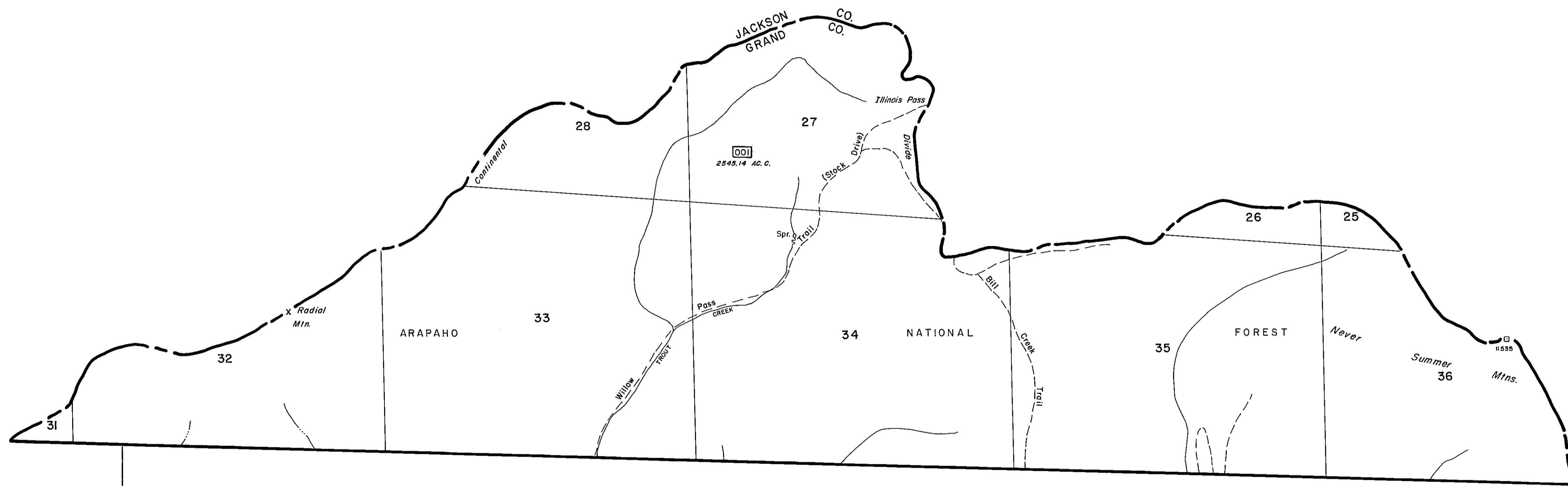
DRAWN BY <i>Z. [Signature]</i>		DATE
CHECKED BY		DATE
REVISED		
Date	By	Remarks
4/82	D.R.	Approved
7/82	D.R.	Approved
8/82	D.R.	Approved



GRAND COUNTY  
Location Map


6	5	4	3	2	1
7	8	9	10	11	12
18	17	16	15	14	13
19	20	21	22	23	24
30	29	28	27	26	25
31	32	33	34	35	36

TOWNSHIP INDEX



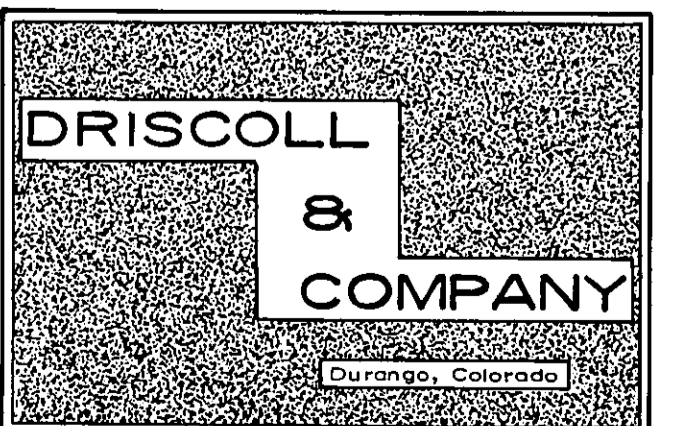
Adjoining  
T. 4 N., R. 78 W.  
1081

Adjoining  
T. 4 N., R. 77 W.  
1079



Scale: 1" = 1200'

WARNING:  
This map is for assessment purposes only. It is not necessarily accurate by surveying standards. Do not use for legal conveyance.



T. 5 N., R. 77 W.

0937

0937  
T. 5 N., R. 77 W.