

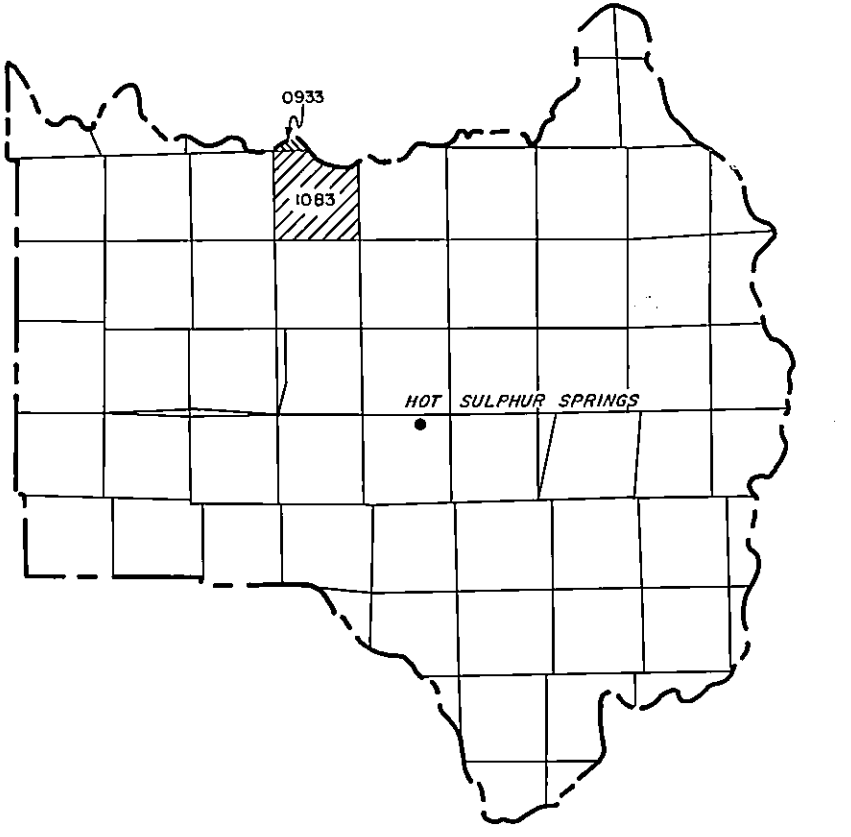
TAX DISTRICT:
SCHOOL DISTRICT:

T. 5 N., R. 79 W.

0933

GRAND COUNTY

DRAWN BY <i>F. O.</i> DATE _____		
CHECKED BY _____ DATE _____		
REVISED		
Date	By	Remarks
4/12/20	SKK	OK
4/12/20	SKK	Approved
4/12/20	SKK	Approved

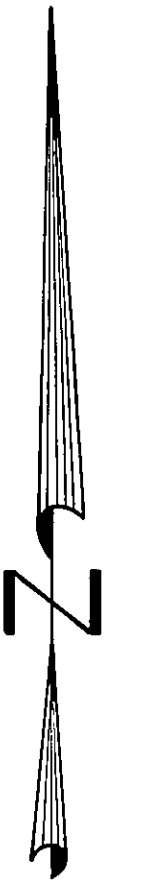


GRAND COUNTY
Location Map

6	5	4	3	2	1
7	8	9	10	11	12
18	17	16	15	14	13
19	20	21	22	23	24
30	29	28	27	26	25
31	32	33	34	35	36


TOWNSHIP INDEX

Adjoining
T. 4 N., R. 78 W.
1081



Scale: 1" = 1200'

WARNING:
This map is for assessment purposes only. It is not necessarily accurate by surveying standards. Do not use for legal conveyance.



T. 5 N., R. 79 W.

T. 4 N., R. 79 W.

0933

1083

Adjoining
T. 3 N., R. 79 W.

Last metes and bounds parcel number used is 001-0933

1083

T. 4 N., R. 79 W.

0933

T. 5 N., R. 79 W.

Adjoining
T. 4 N., R. 80 W.
1085

