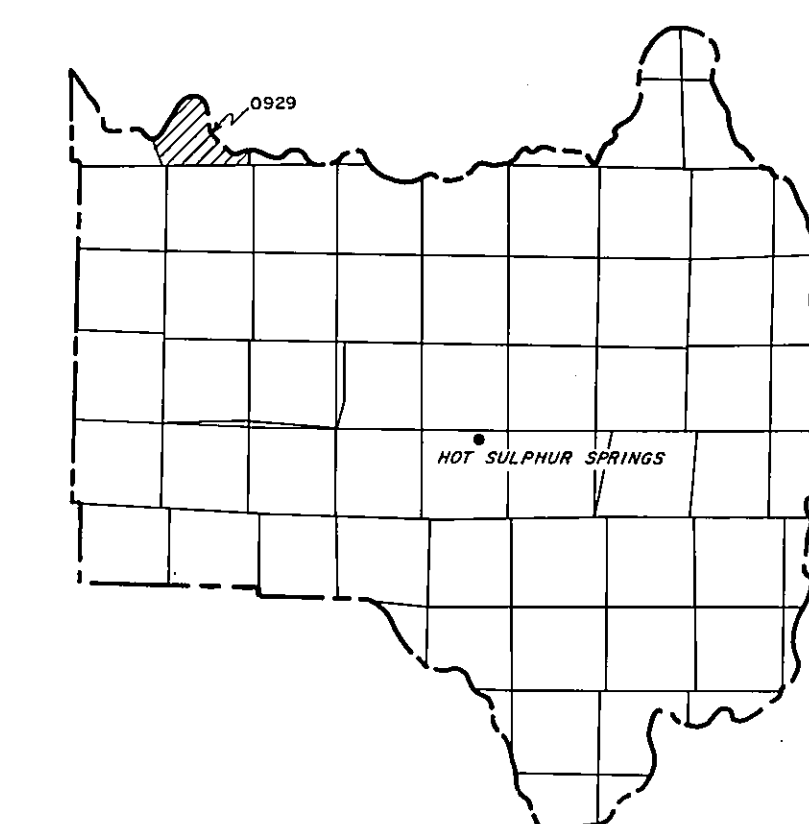


GRAND COUNTY

DRAWN BY	<i>L. Co.</i>	DATE	
CHECKED BY		DATE	
REVISED			
Date	By	Remarks	
7/10/00	D.B.	thruvalley nt	
7/23/00	D.B.		
3/19/01	D.B.	Approved	
3/19/01	SF	UPDATE	
4-09	JV	SPO9-016	
9-09	JV	SPO9-50	
9-09	JV	SPO9-51	



GRAND COUNTY
Location Map

6	5	4	3	2	1
7	8	9	10	11	12
18	17	16	15	14	13
19	20	21	22	23	24
30	29	28	27	26	25
31	32	33	34	35	36

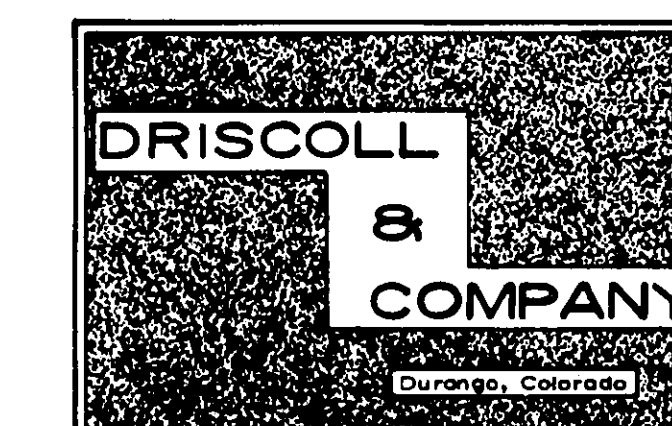
TOWNSHIP INDEX



Scale: 1" = 1200'

Adjoining
T. 5 N., R. 81 W.
0931

WARNING:
This map is for assessment purposes only. It is not necessarily accurate by surveying standards. Do not use for legal conveyance.

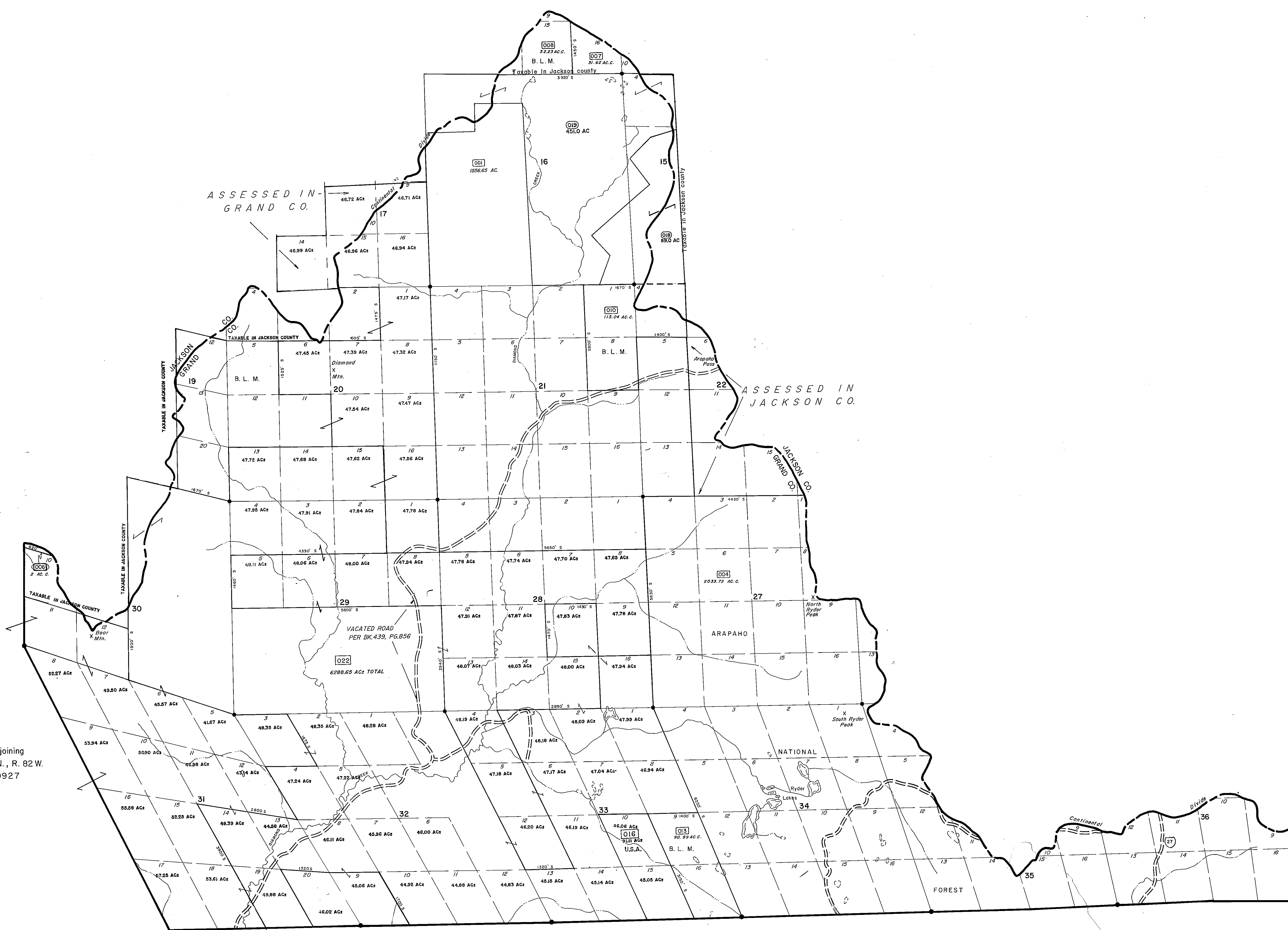


T. 5 N., R. 81 W.

0929

Last metes and bounds parcel number used is 022

0929
T. 5 N., R. 81 W.



Adjoining
T. 5 N., R. 82 W.
0927

Adjoining
T. 4 N., R. 82 W.
1089

Adjoining
T. 4 N., R. 81 W.
1087