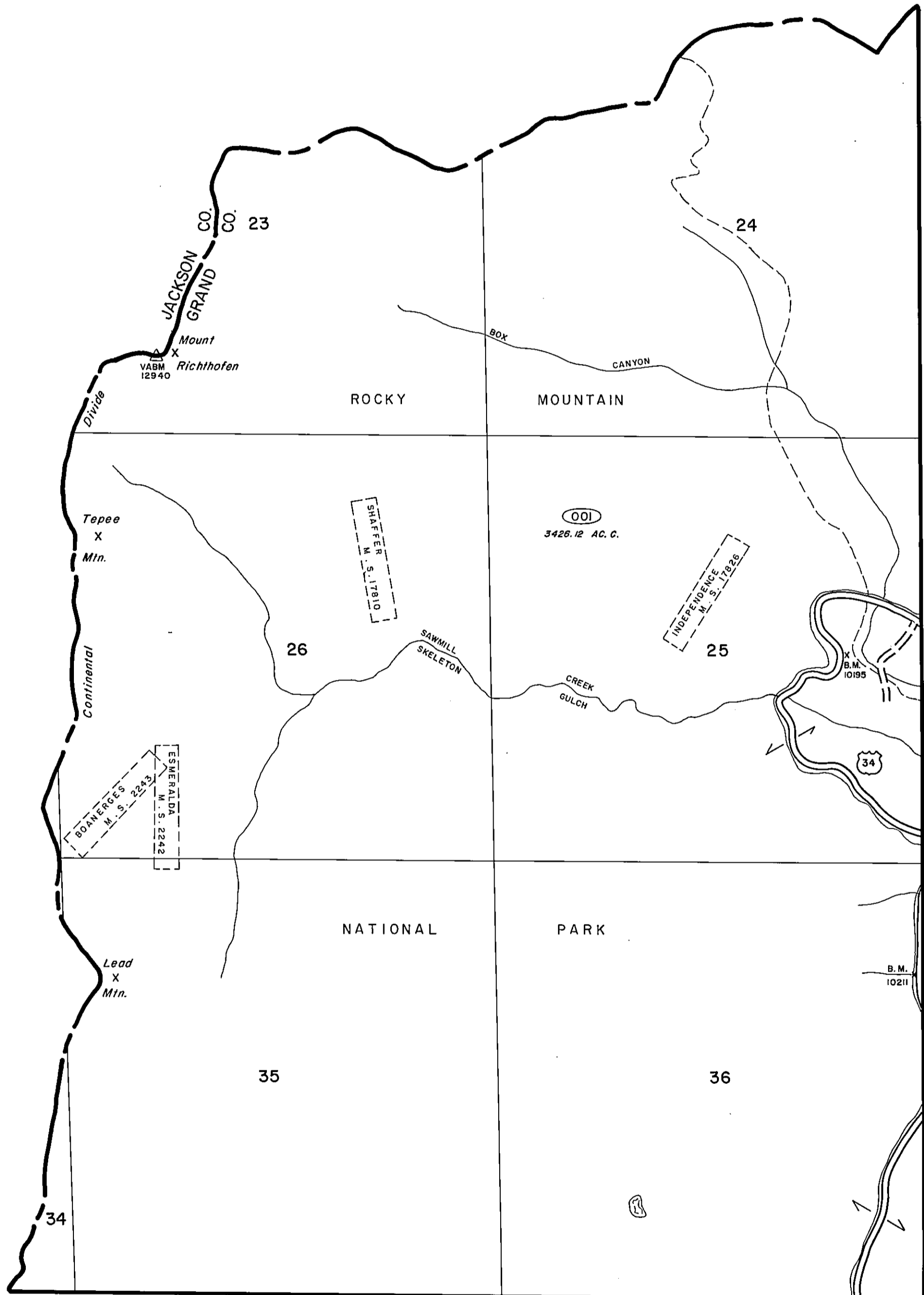


# GRAND COUNTY

DRAWN BY <i>L.R.</i>		DATE
CHECKED BY		DATE
REVISED		
Date	By	Remarks
4/82	D.R.	Approved
7/82	D.R.	Approved
2/91	D.R.	Approved



Adjoining  
T. 6 N., R. 75 W.  
0823

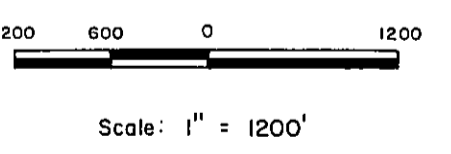
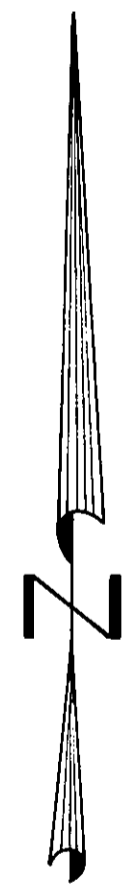
Adjoining  
T. 5 N., R. 76 W.  
0939



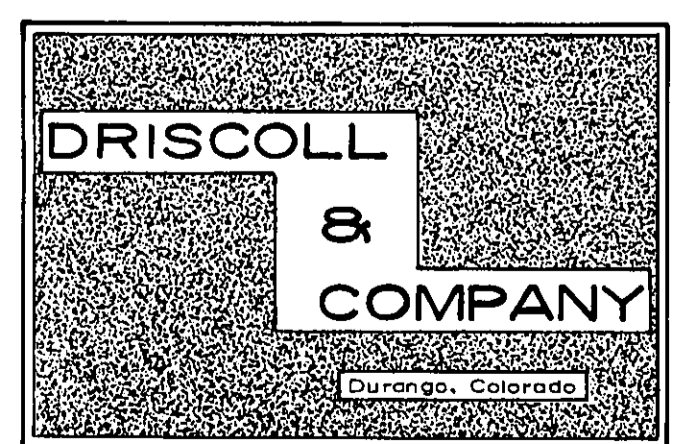
GRAND COUNTY  
Location Map

6	5	4	3	2	1
7	8	9	10	11	12
13	14	15	16	17	18
19	20	21	22	23	24
25	26	27	28	29	30
31	32	33	34	35	36

TOWNSHIP INDEX



WARNING:  
This map is for assessment purposes only. It is not necessarily accurate by surveying standards. Do not use for legal conveyance.



T. 6 N., R. 76 W.

0825