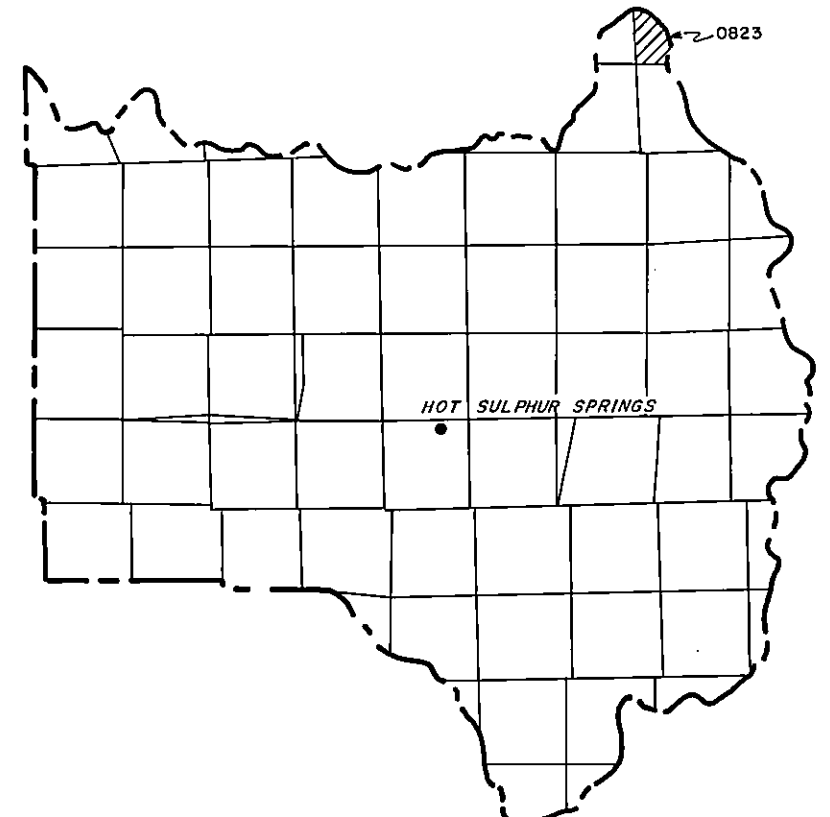


GRAND COUNTY

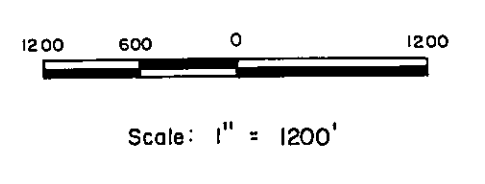
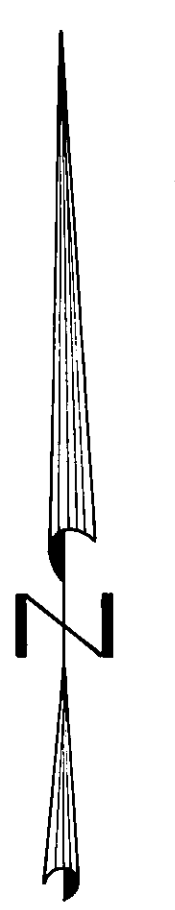
DRAWN BY	<i>L. O.</i>	DATE	
CHECKED BY		DATE	
REVISED			
Date	By	Remarks	
7-8-31	ARE	Approved	
7-8-31	ARE	Approved	
2-19-31	ARE	Approved	



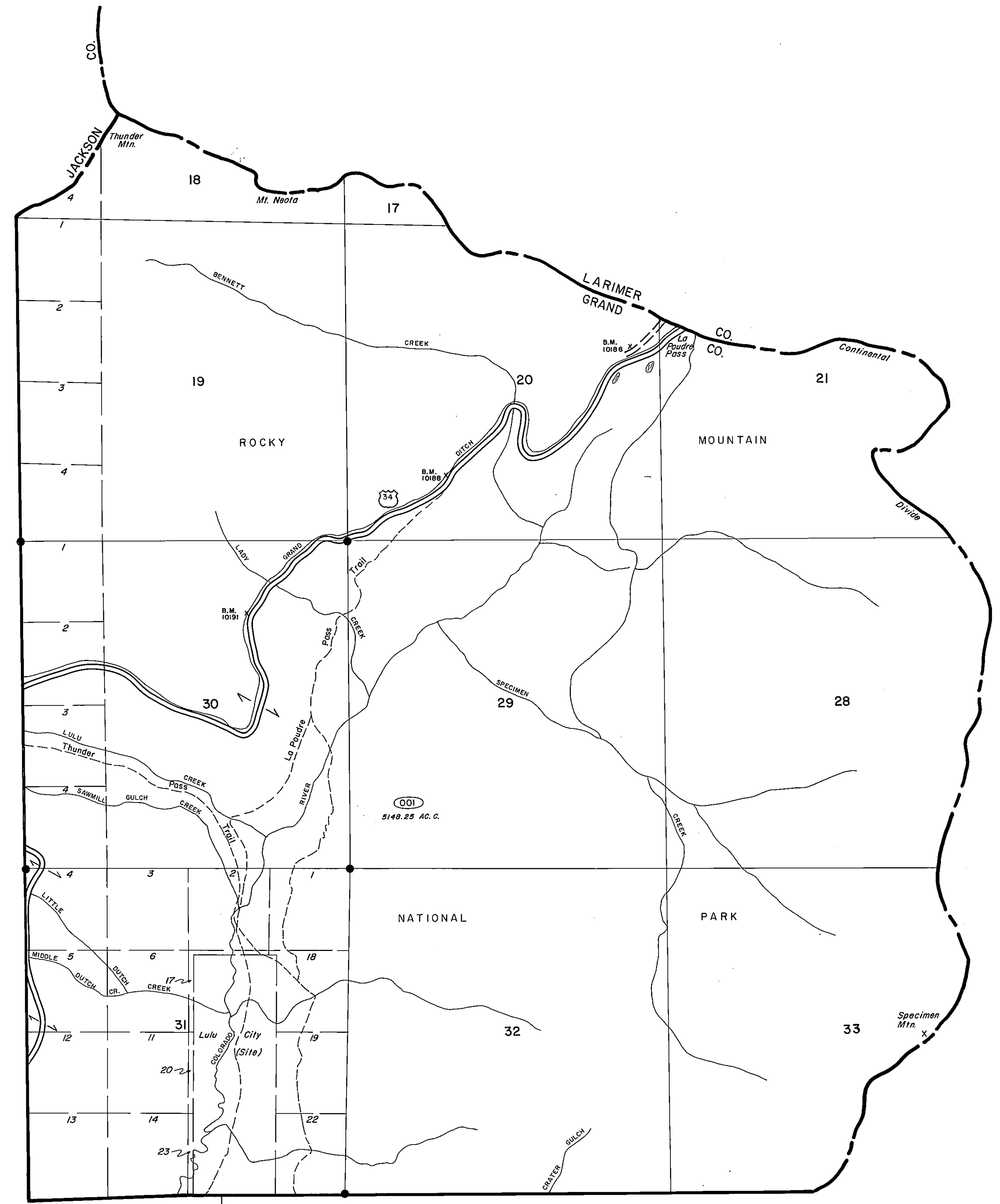
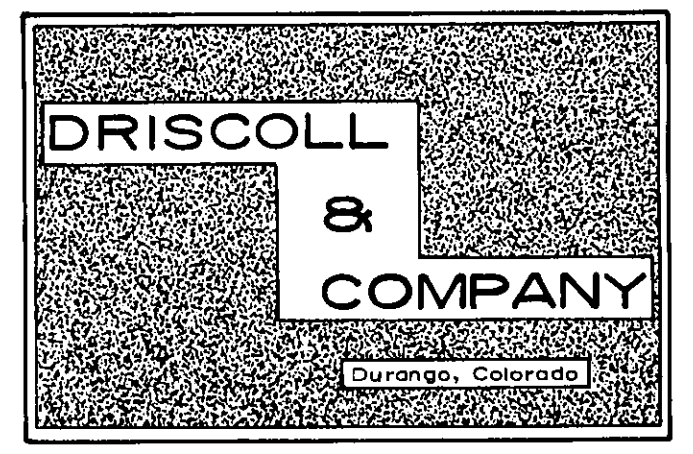
GRAND COUNTY
Location Map

6	5	4	3	2	1
7	8	9	10	11	12
18	17	16	15	14	13
19	20	21	22	23	24
30	29	28	27	26	25
31	32	33	34	35	36

TOWNSHIP INDEX



WARNING:
This map is for assessment purposes only. It is not necessarily accurate by surveying standards. Do not use for legal conveyance.



Adjoining
T. 6 N., R. 76 W.
0825

Adjoining
T. 5 N., R. 76 W.
0939

Adjoining
T. 5 N., R. 75 W.
0941

T. 6 N., R. 75 W.

0823

0823
T. 6 N., R. 75 W.