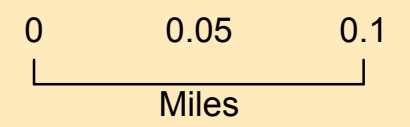





N



**12365 US Hwy 34
1000 Ft Radius**

Map Legend

-  12365 US 34
-  Parcels
-  1000' radius



Grand County G.I.S.
GRAND COUNTY GOVERNMENT
Courthouse, 308 Byers Ave., P.O. Box #264
Hot Sulphur Springs, CO 80461
Phone (970) 725-3347 Fax (970) 725-3303

COUNTY MAP
Mapped, edited, and published by the Grand
County Geographic Information System
(GCGIS) Dept. Compiled from U.S. West
Landscape Data digitized from the Grand
County Assessor Parcel Base Map (1997).

Map Edited 2014
PROJECTION:
Universal Transverse Mercator System
Zone 13N
1983 North American Datum (NAD83) Units of Meters

DISCLAIMER:
This map is for illustrative purposes only, and
is not suitable for parcel specific decision
making. UNDER NO CIRCUMSTANCES SHALL GCGIS
DATA BE USED FOR FINAL DESIGN PURPOSES. More
site-specific studies may be required to make
decisions and draw accurate conclusions.

This product has been developed for County use only.
The GIS database and data in the products are subject
to constant change. Its accuracy and completeness
cannot be guaranteed. GCGIS makes no warranties or
guarantees, either expressed or implied, as to the
accuracy, completeness, or correctness of such products
nor accepts any liability arising from any incorrect,
incomplete or misleading information contained therein.

©Copyright 1998 by the County of Grand, Colorado, U.S.A.
The information contained herein is for personal use
only. Any redistribution of this information is
strictly prohibited without permission by the County of
Grand, Colorado.